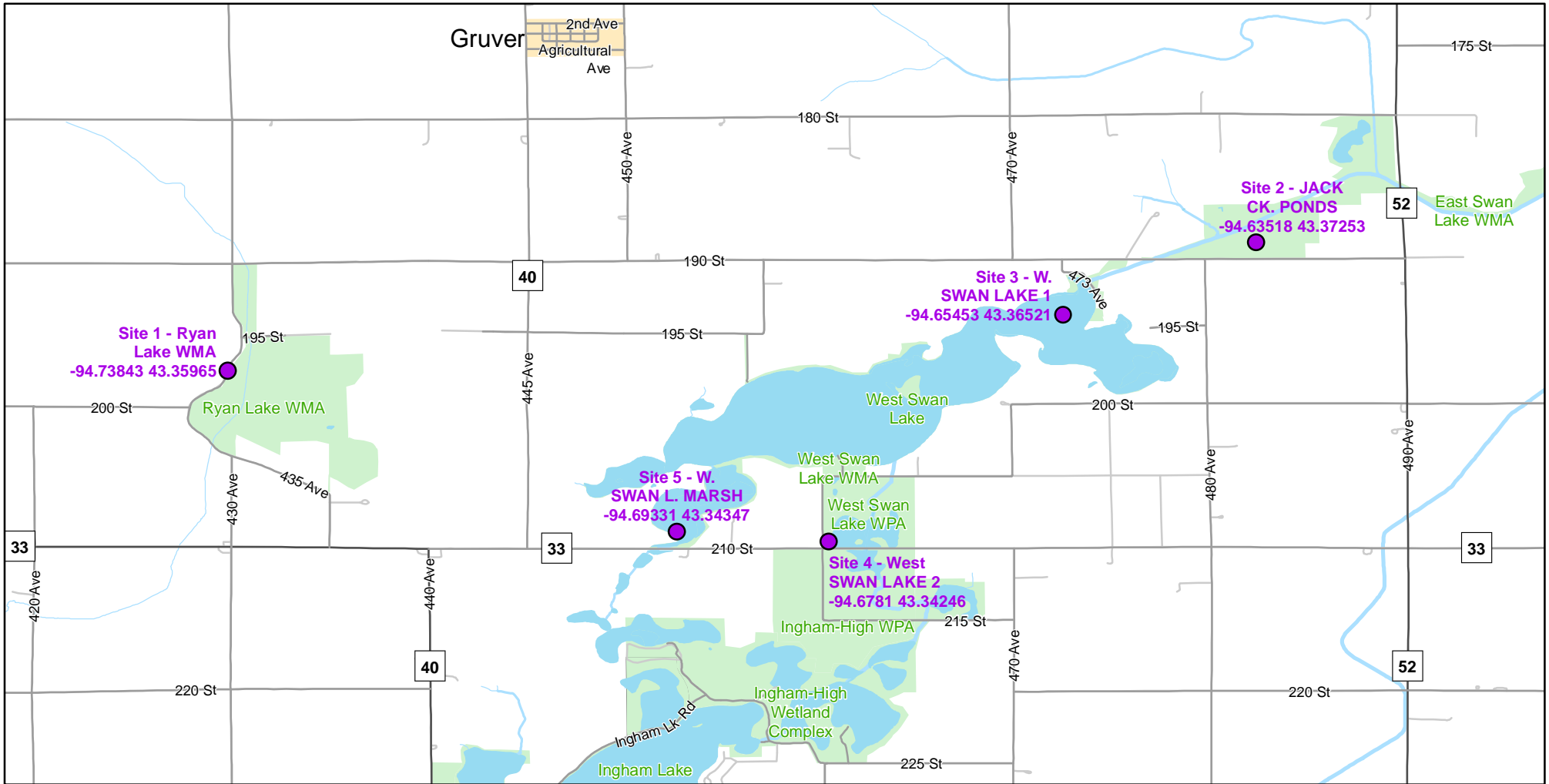




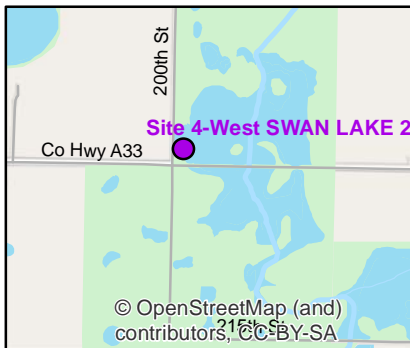
# Volunteer Wildlife Monitoring Program (VWMP) Frog

Route ID: 16 County: Emmet

Click for Google Maps to Site 1: <https://www.google.com/maps/dir/?api=1&destination=43.3596492937,-94.7384349349>

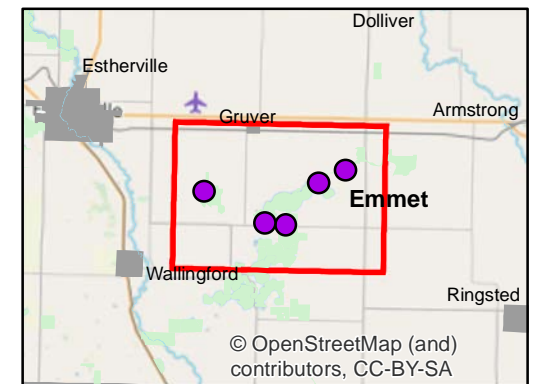
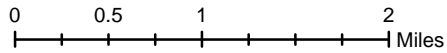


Enlarged View of Site 4



## Legend

----- Trails





# Frog and Toad Call Survey Route Description

Route ID **16**

Established: 1991

Site Number	Name	County	Latitude	Longitude	Directions
1	Ryan Lake WMA	Emmet	43.3596493	-94.7384349	
2	JACK CK. PONDS	Emmet	43.3725292	-94.6351817	
3	W. SWAN LAKE 1	Emmet	43.365214	-94.6545345	
4	West SWAN LAKE 2	Emmet	43.3424611	-94.678097	3.5 miles S and 1.5 miles east of Gruver on County Road. West Swan Lake natural marsh.
5	W. SWAN L. MARSH	Emmet	43.3434727	-94.6933121	